

LEAPS and GODWORTH

Scale 1:7500 Contour interval 5m

Prepared for MaprunF. Scale is 1:7500 when printed at A4
Actual size is wider than A4. For long course print to right hand edge



Magnetic
North
2020

Metres







Leaps Beck MapRunF

Novice		1.4 km
--------	--	--------

		Start: Pit
▶		
1	31	Pit
2	32	Crossing Point
3	33	Crossing Point
4	34	Earth Wall, S. End
5	35	Fence bend
6	36	Earth bank, N. Foot
7	37	Crossing Point
8	38	Earth Wall, W. End

Navigate 30 m to Finish



 West Cumberland Orienteering Club
 @WCOC2014
 wcoc.co.uk
 contact@wcoc.co.uk

Possession of this map does not imply right of access for orienteering or any other purpose. Permission must be obtained from the landowner. The representation of a path or track does not indicate a right of way.
Contours derived from Ordnance Survey data with the permission of Her Majesty's Stationery Office © Crown Copyright licence No. 100015287.
Surveyed by Don Scarrott 1996. Resurveyed 2006 P & B Nelson. Minor updates Spring 2018, 2019